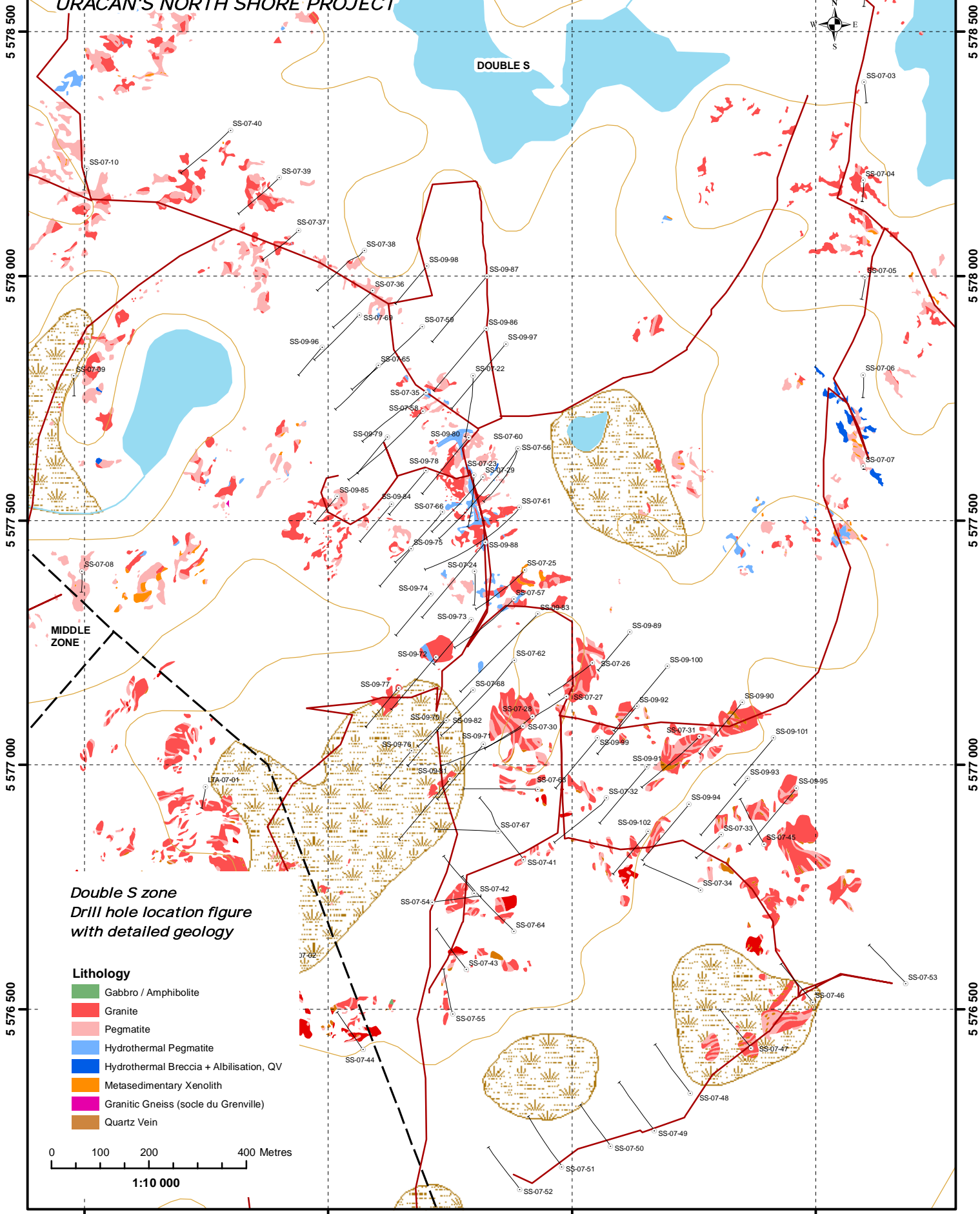
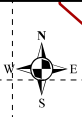


508 000                      508 500                      509 000                      509 500

# URACAN'S NORTH SHORE PROJECT

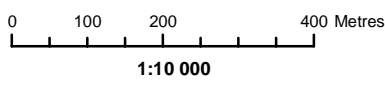
DOUBLE S



*Double S zone  
Drill hole location figure  
with detailed geology*

### Lithology

- Gabbro / Amphibolite
- Granite
- Pegmatite
- Hydrothermal Pegmatite
- Hydrothermal Breccia + Albitisation, QV
- Metasedimentary Xenolith
- Granitic Gneiss (socle du Grenville)
- Quartz Vein



508 000                      508 500                      509 000                      509 500

5 576 500

5 577 000

5 577 500

5 578 000

5 578 500

5 576 500

5 577 000

5 577 500

5 578 000

5 578 500